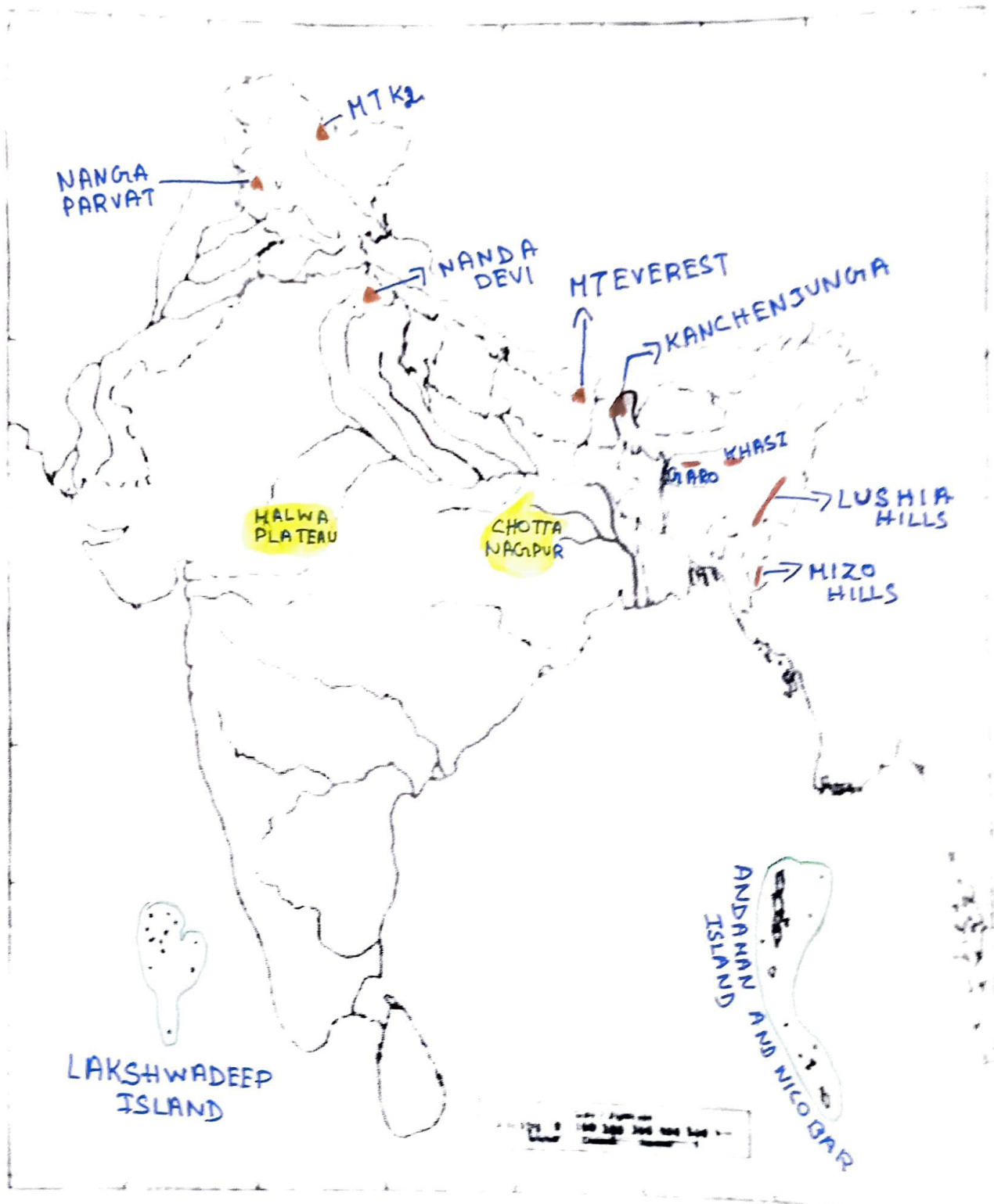
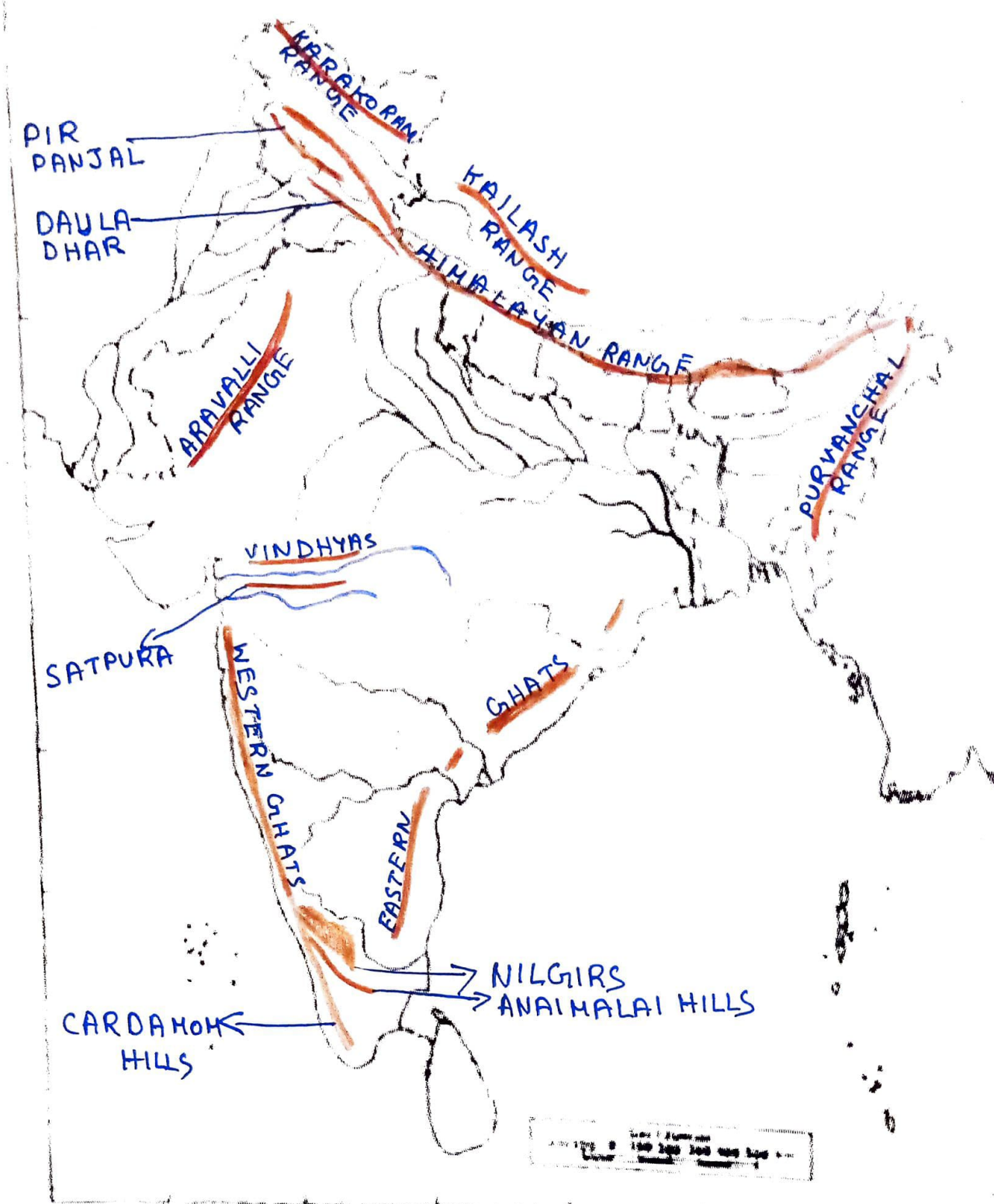
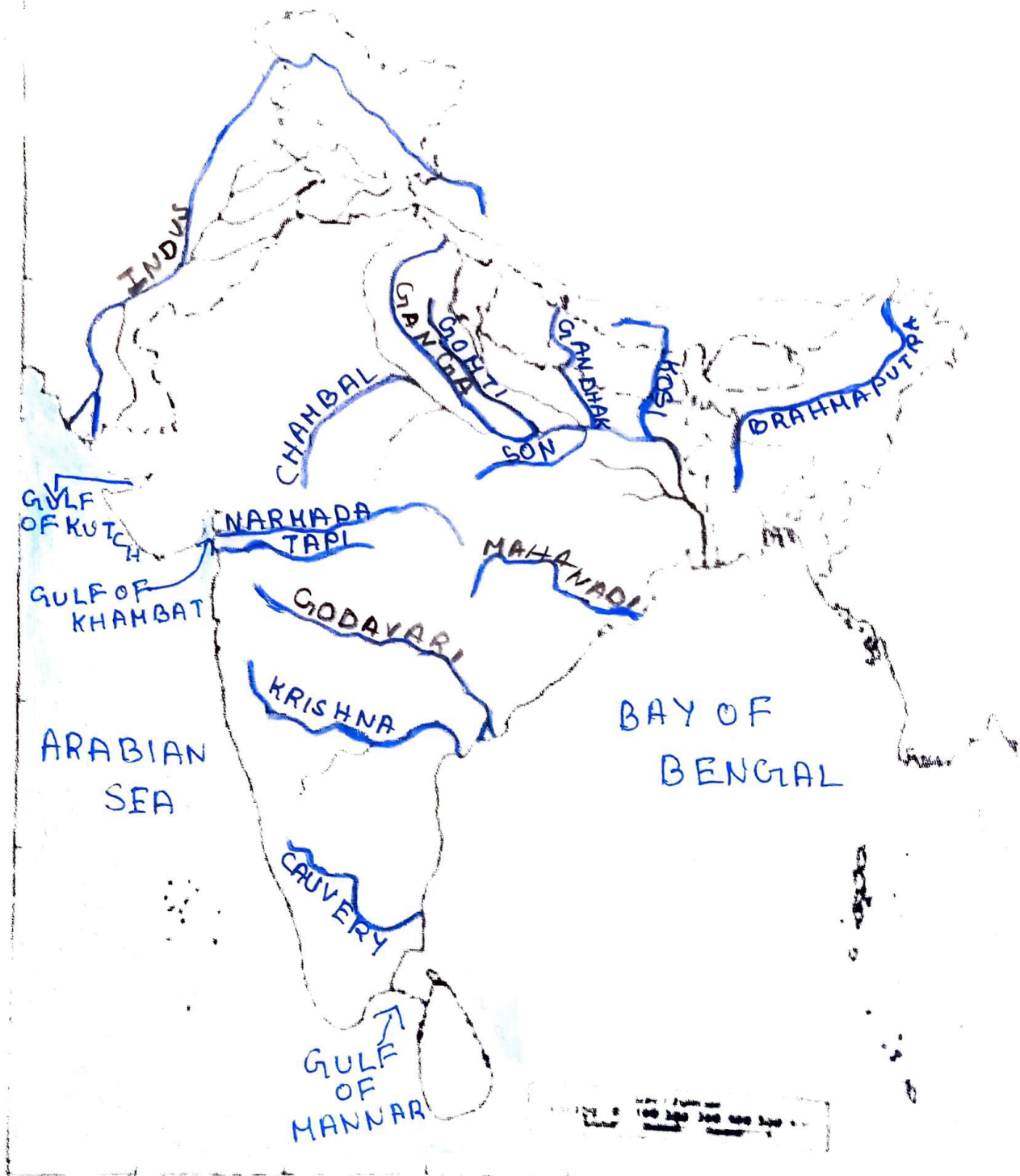


(This map, if used, must be fastened with all other answers)

Map of India for Question 2.







INDUS

GANGA

YAMUNA

BRAHMAPUTRA

CHAMBAL

SON

GULF OF KUTCH

NARMADA

MAHANADI

GULF OF KHAMBAT

GODAVARI


ARABIAN SEA

KRISHNA

BAY OF BENGAL

CAUVERY

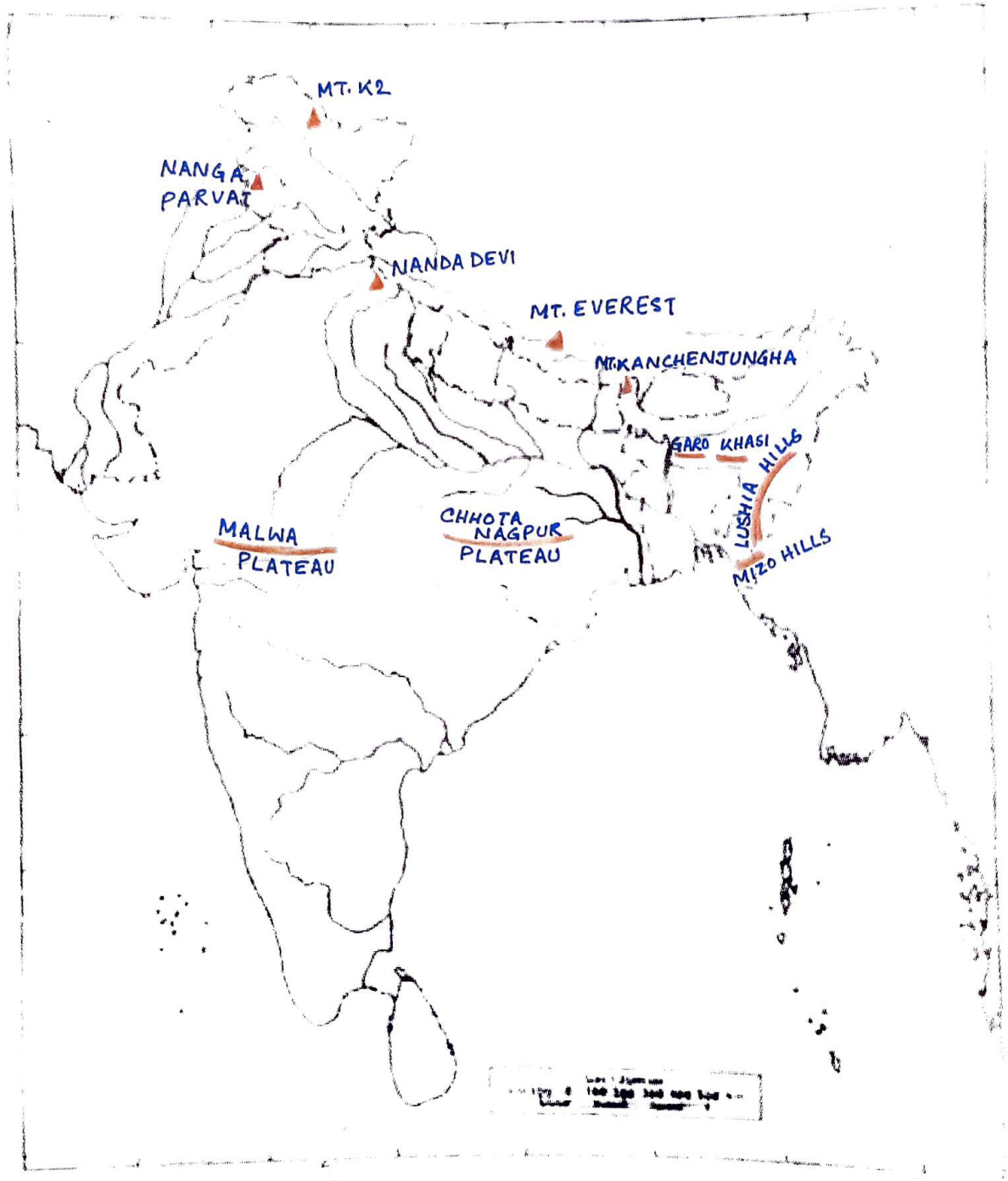
GULF OF MANNAR

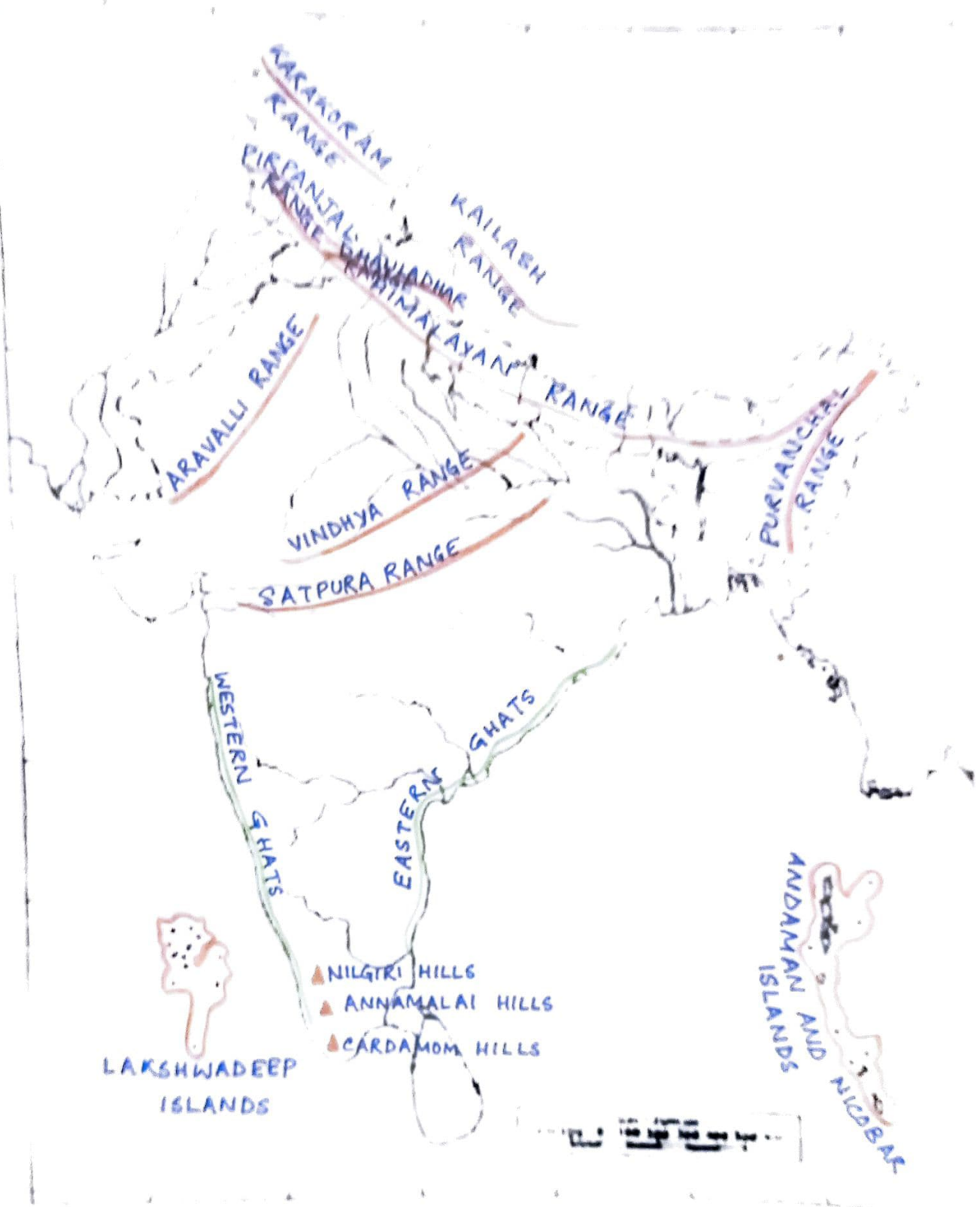


Name Index No.

(This map, if used, must be fastened with all other answers)

Map of India for Question 2.





KARAKORAM RANGE

KAILASH RANGE

PIR PANJAL RANGE

HIMALAYAN RANGE

ARAVALLI RANGE

VINDHYA RANGE

SATPURA RANGE

PURVANCHAL RANGE

WESTERN GHATS

EASTERN GHATS

LAKSHWADEEP ISLANDS

- ▲ NILGIRI HILLS
- ▲ ANNAMALAI HILLS
- ▲ CARDAMOM HILLS

ANDAMAN AND NICOBAR ISLANDS

